



Key

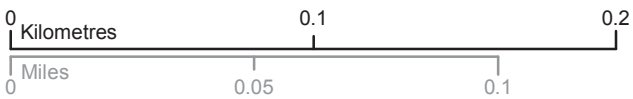
-  Route to be extinguished
-  Unaffected Routes

**Highways Act 1980
The Kent County Council
Public Footpath AU1(Ashford)
DRAFT Extinguishment Proposal**

Produced by the KCC Public Rights of Way and Access Service.
© Crown Copyright and database right 2013. Ordnance Survey 100019238



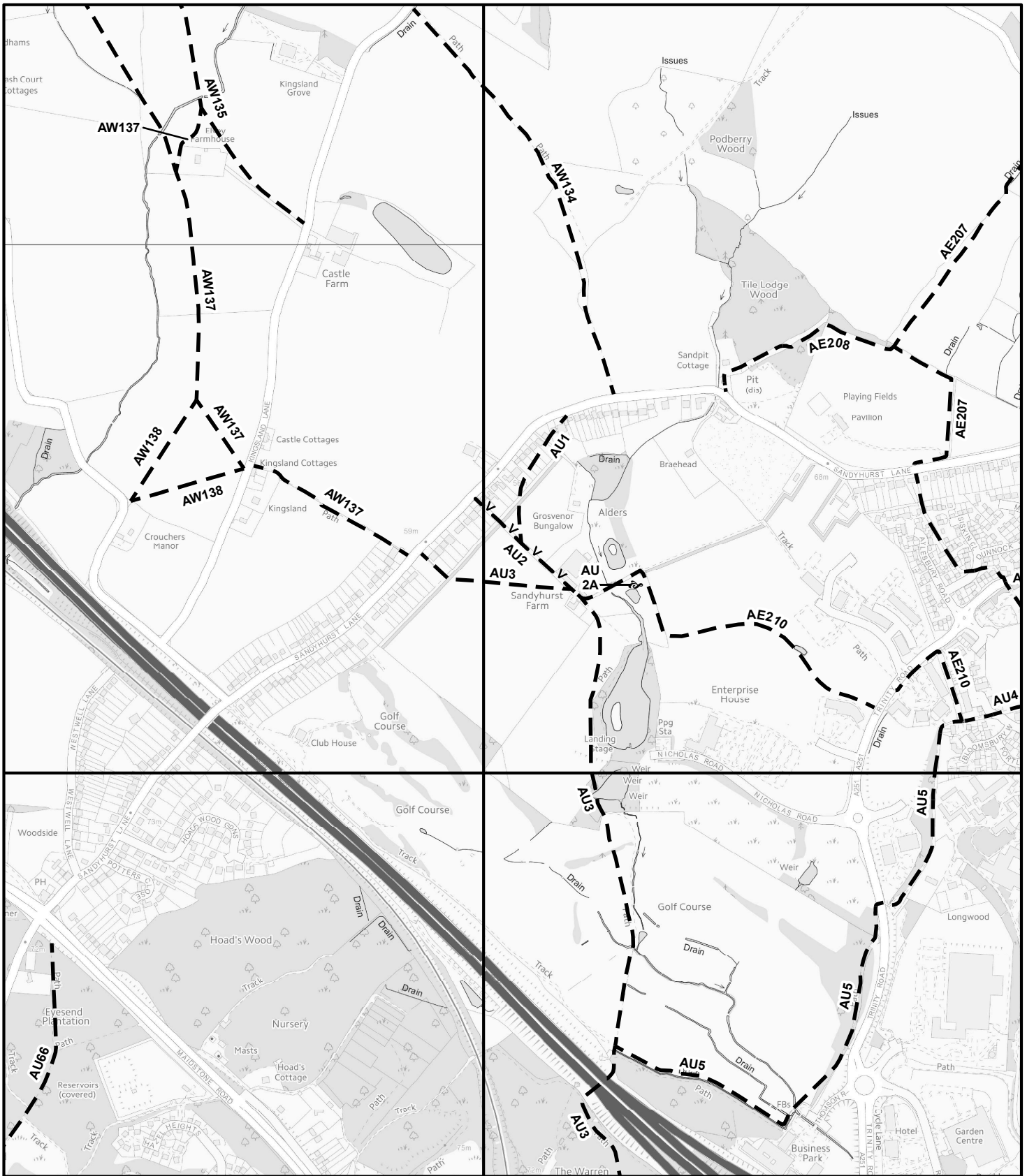
1:2,500



Created by: WJB Checked by: WJB

Reference: PROW/AU1/1459





- Footpath
- Bridleway
- Restricted Byway
- Byway Open to All Traffic
- Point path number or status changes
- Boundary of area covered by 1:2500 scale Network Map
- Area covered by 1:2500 scale Network Map

**EXTRACT OF THE WORKING COPY OF THE
DEFINITIVE MAP OF PUBLIC RIGHTS OF WAY
FOR THE COUNTY OF KENT**

© Crown Copyright and database right 2013. Ordnance Survey 100019238

**FOR REFERENCE ONLY – NO FURTHER COPIES
MAY BE MADE**

Unauthorised reproduction infringes Crown Copyright
and may lead to prosecution or civil proceedings.

Produced by the KCC Public Rights of Way and Access Service

Created by:	WJB
Checked by:	WJB
Issue Date:	14/02/2017
Reference:	PROW/AU1/1459

N

1:10,000

